


















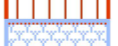













-  Projektområde
-  Lbnr\_1\_Kim\_B\_og\_Christina\_Seje
-  Lbnr\_2\_Thomas\_Kvieholm
-  Lbnr\_3\_Per\_Thybo
-  Lbnr\_4\_Thomas\_Odgaard\_Christen
-  Lbnr\_5\_Hanne\_Mølgaard
-  Lbnr\_6\_Thorvald\_Nielsen
-  Lbnr\_7\_Karen\_Johanne\_og\_Karl\_A
-  Lbnr\_8\_John\_Nørgaard
-  Lbnr\_9\_Elly\_Jensen
-  Lbnr\_10\_Karl\_Anker\_Middelhedeon
-  Lbnr\_11\_Johannes\_Pedersen
-  Lbnr\_12\_Bent\_Ole
-  Lbnr\_13\_Aage\_Christensen
-  Lbnr\_14\_Jesper\_Bech
-  Lbnr\_15\_Carl\_Otto\_Levring
-  Lbnr\_16\_Søren\_Mølgaard
-  Lbnr\_17\_Frits\_Joakim\_Lund\_Pede
-  Lbnr\_18\_Steffen\_Hvidt
-  Lbnr\_19\_Kaj\_Tougaard
-  Lbnr\_20\_Kaj\_Skaarup\_og\_Gitte\_R
-  Lbnr\_21\_Jan\_og\_Lotte\_Astrup\_Je
-  Lbnr\_22\_Kristian\_Schütt\_Nielse
-  Lbnr\_23\_Lars\_Kvieholm
-  Lbnr\_24\_Svend\_Aage\_Nedergaard
-  Lbnr\_25\_Jens\_Mejer\_jensen
-  Lbnr\_26\_Henning\_Stokholm\_Søren
-  Lbnr\_27\_Søren\_Jensen\_Møller
-  Lbnr\_28\_Arne\_Nielsen
-  Lbnr\_29\_Lars\_Kvieholm

<b>Viborg Kommune</b>		
<b>Natur og Vand</b>		Intet vindue
Prinsens Alle 5, 8800 Viborg Tlf. Fax.		
<b>Jegstrup Bæk Vådområde</b>	J.Nr.	
<b>Lodsejere i projektområdet</b>	Målforhold: 1:10000	
Dato: 13.05.2020	Init.: KES	

0 [SCB,50,M] m

A horizontal scale bar consisting of a solid black line with four vertical tick marks extending downwards from the line. The tick marks are evenly spaced along the line.